





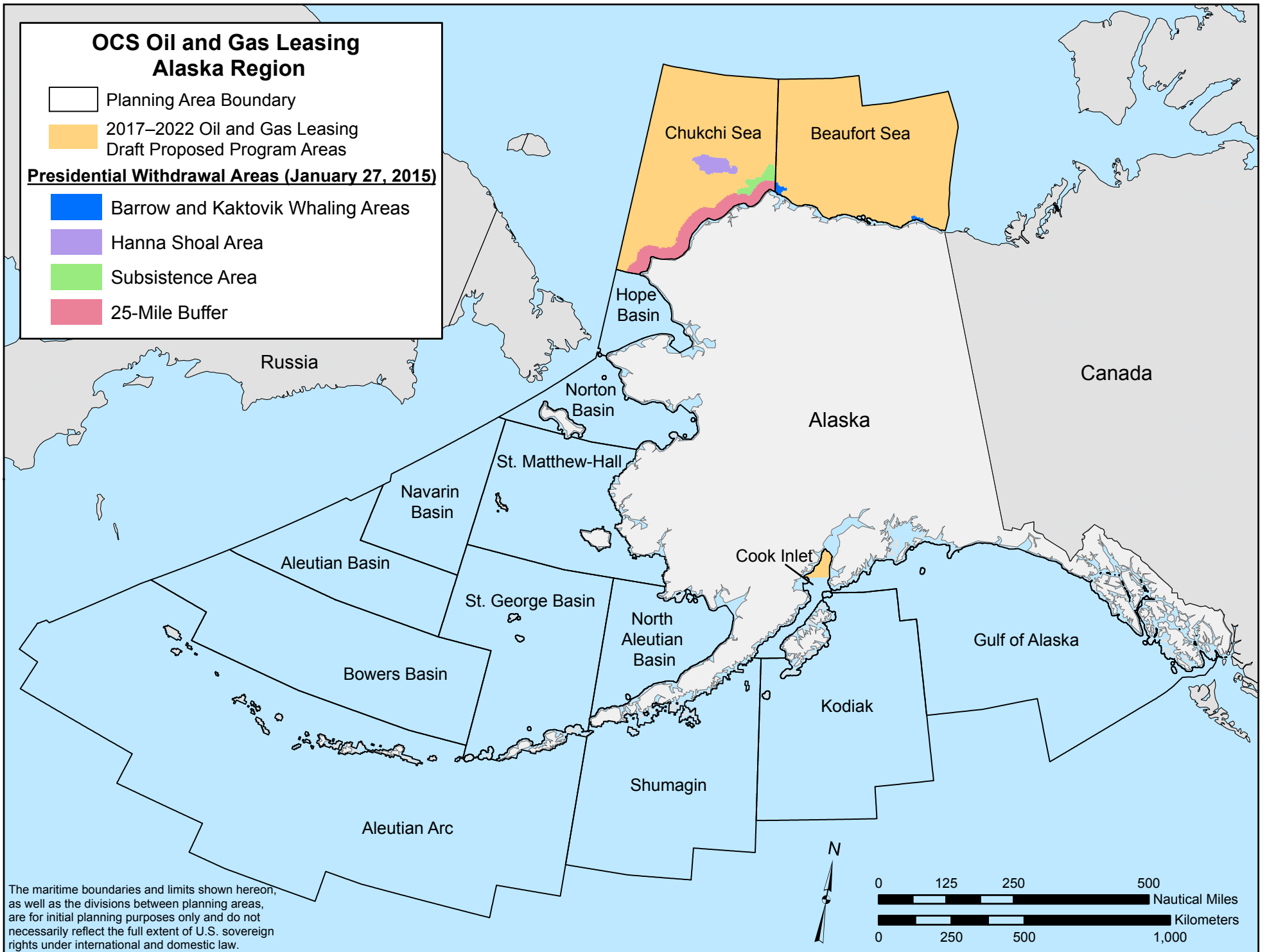


OCS Oil and Gas Leasing Alaska Region

-  Planning Area Boundary
-  2017–2022 Oil and Gas Leasing Draft Proposed Program Areas




Presidential Withdrawal Areas (January 27, 2015)

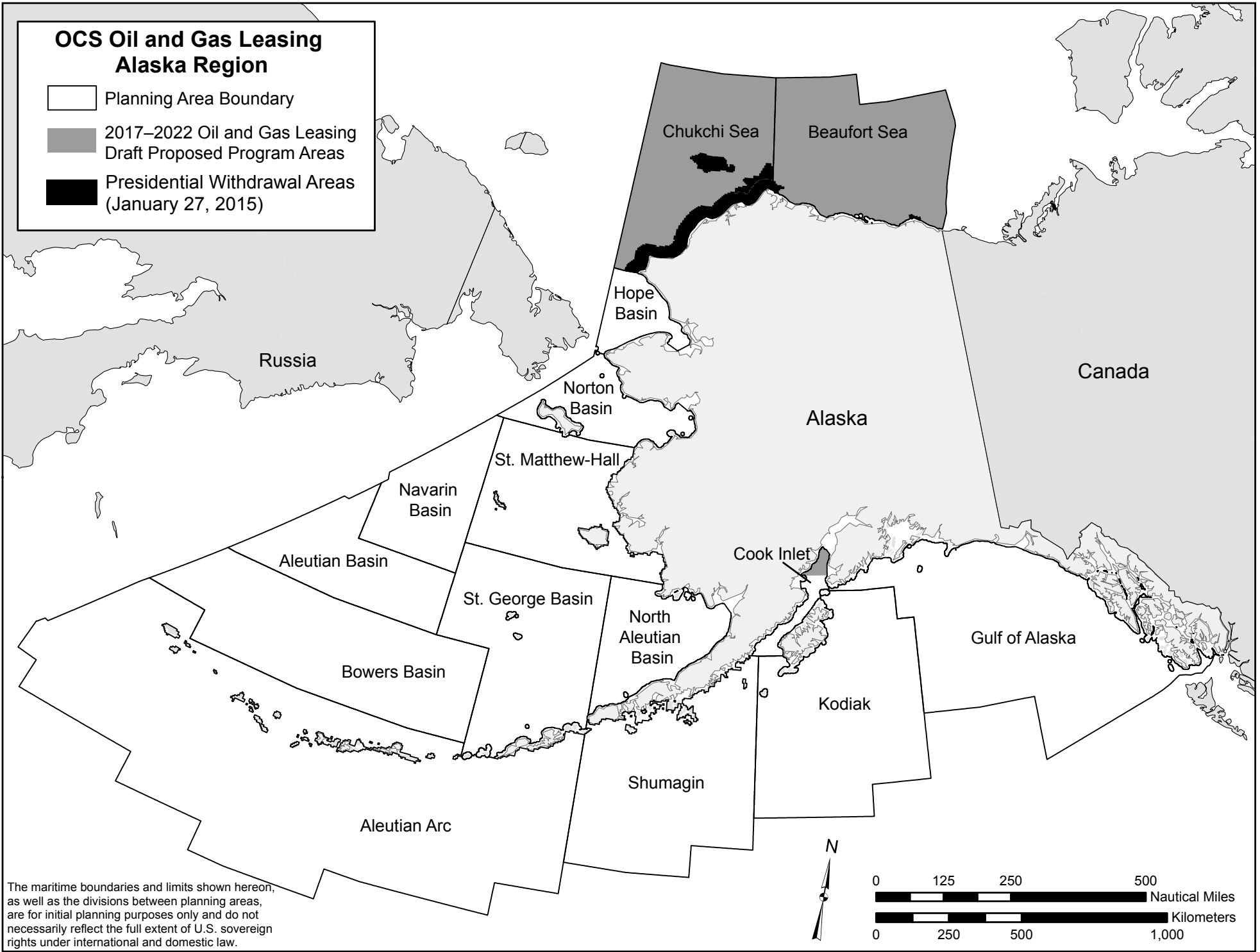
-  Barrow and Kaktovik Whaling Areas
-  Hanna Shoal Area
-  Subsistence Area
-  25-Mile Buffer



The maritime boundaries and limits shown hereon, as well as the divisions between planning areas, are for initial planning purposes only and do not necessarily reflect the full extent of U.S. sovereign rights under international and domestic law.

OCS Oil and Gas Leasing Alaska Region

-  Planning Area Boundary
-  2017–2022 Oil and Gas Leasing Draft Proposed Program Areas
-  Presidential Withdrawal Areas (January 27, 2015)



The maritime boundaries and limits shown hereon, as well as the divisions between planning areas, are for initial planning purposes only and do not necessarily reflect the full extent of U.S. sovereign rights under international and domestic law.